




Contains Ordnance Survey Data © Crown Copyright and database right. Licence No. 10001998

<p><b>Disclaimers:</b></p> <ol style="list-style-type: none"> <li>1. Do not Scale from Drawing</li> <li>2. This drawing is the property of Dulles Ltd. It is a Confidential document and must not be copied, used or its contents divulged without written consent</li> <li>3. All proposals shown on this drawing are subject to detailed design, site investigation and approvals from relevant authorities</li> </ol>			
<p>Scale (at A3): 1:250</p>		<p>Date: January 2012</p>	
<p>Prepared by:</p>  <p>DONALDSON ASSOCIATES</p>			
<p>On behalf of:</p>  <p><b>dulles</b></p>  <p>Reaps Moss Wind Farm</p>			
<p>Figure 2.1: Plan on Main Junction with Bacup Road</p>			
<p>Drawn by: MW</p>	<p>Checked by: WT</p>	<p>Version: V2</p>	
<p>Every effort has been made to ensure the accuracy of the information provided on this figure. Dulles Ltd cannot be held responsible for any omissions or errors in the data supplied by third parties and hereby expressly disclaims any responsibility for any losses,失望, negligence or damage caused by reliance on the information contained on this figure.</p>			
