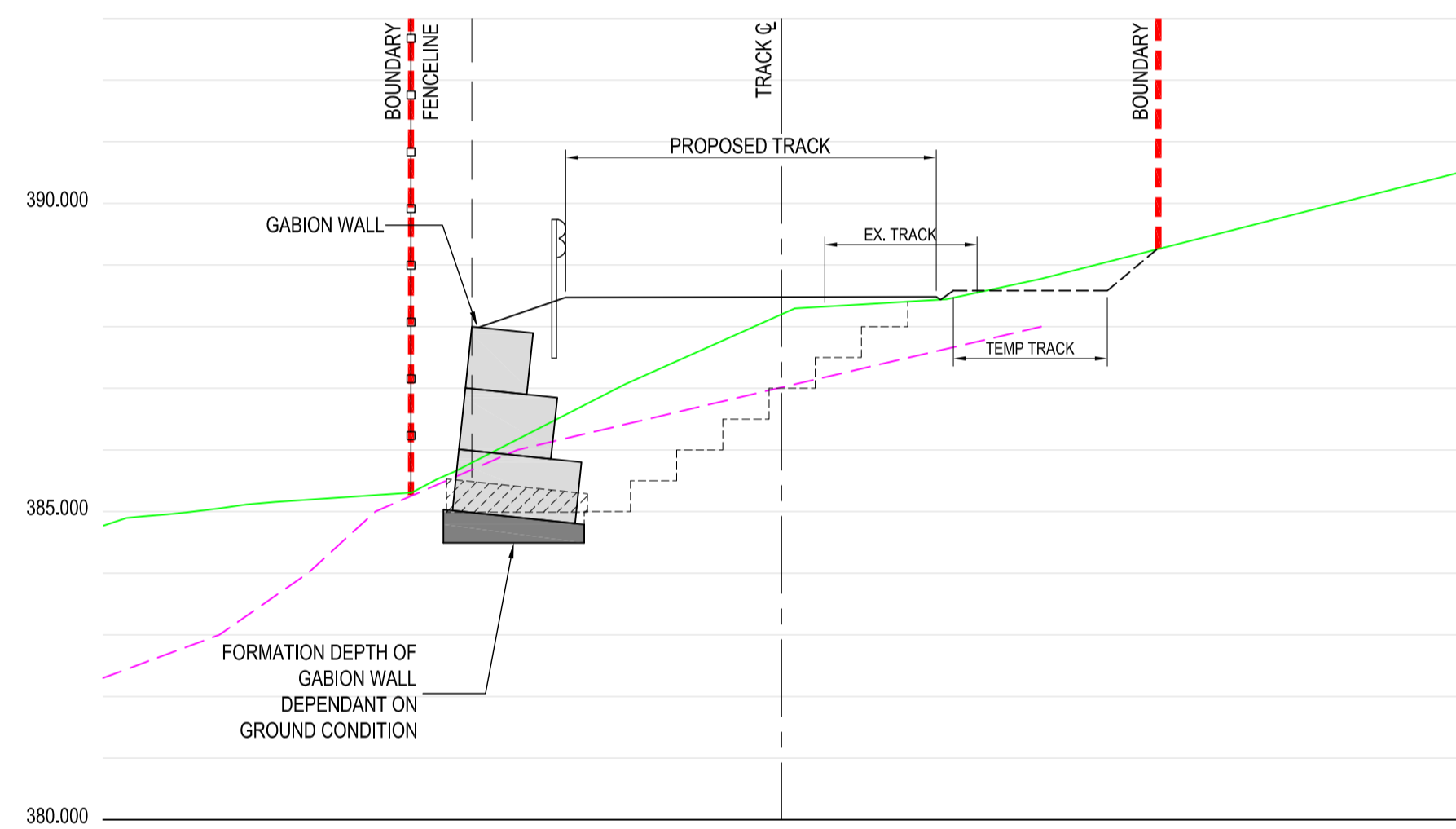


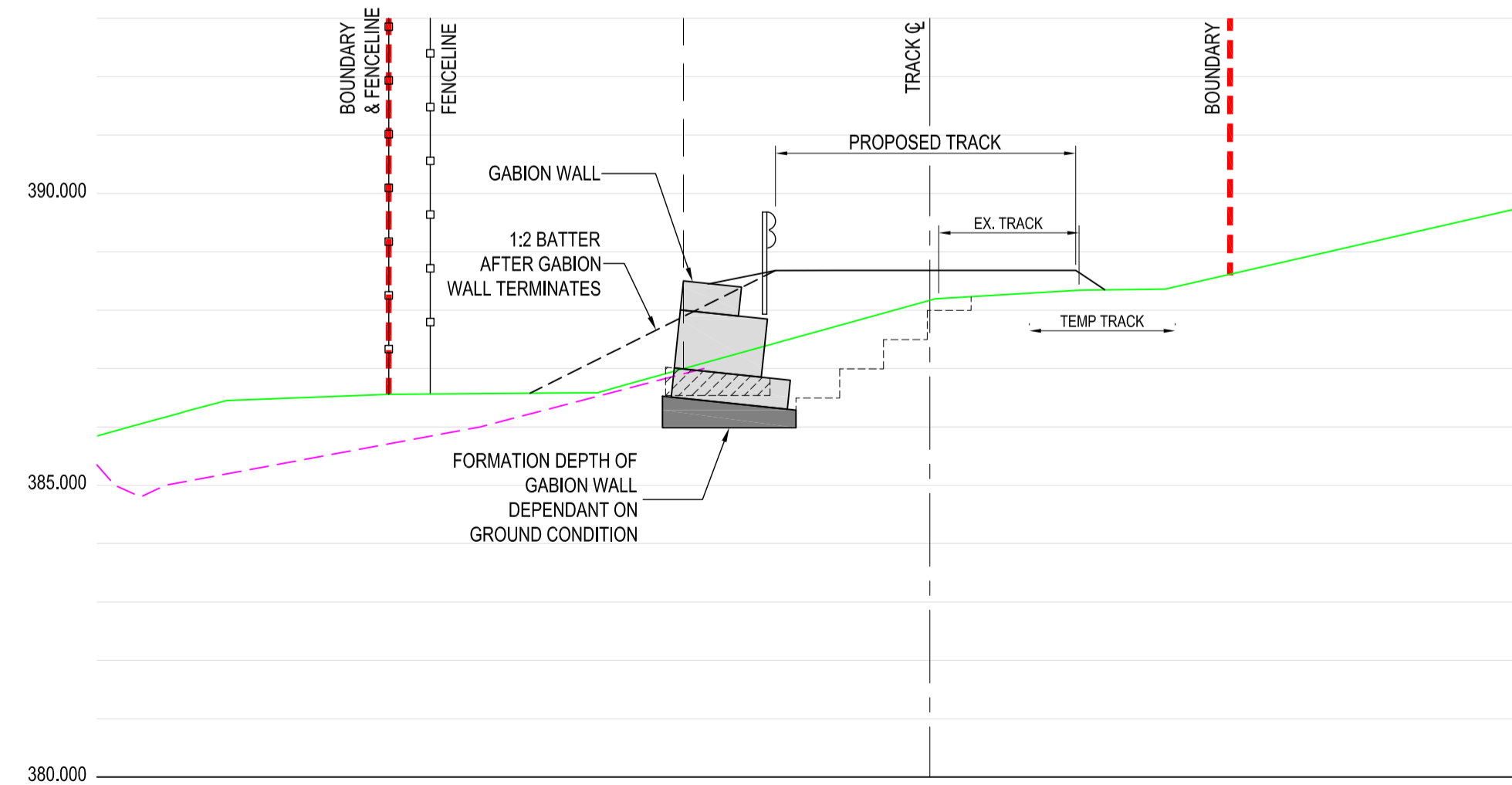
SECTION THROUGH CH 437.000

--- ORIGINAL GROUND PROFILE (2010)
 --- EXISTING GROUND PROFILE (2011)



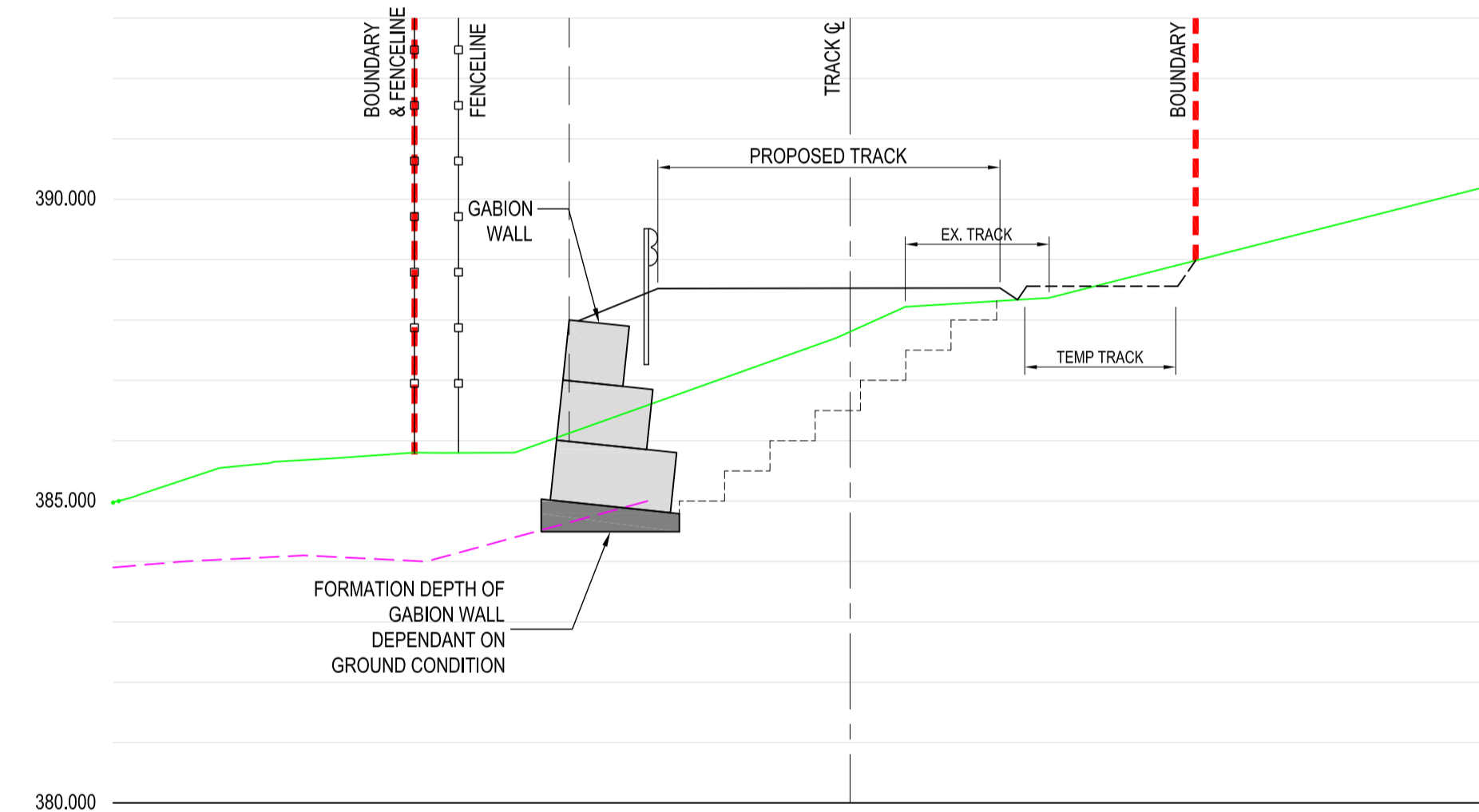
SECTION THROUGH CH 440.000

--- ORIGINAL GROUND PROFILE (2010)
 --- EXISTING GROUND PROFILE (2011)



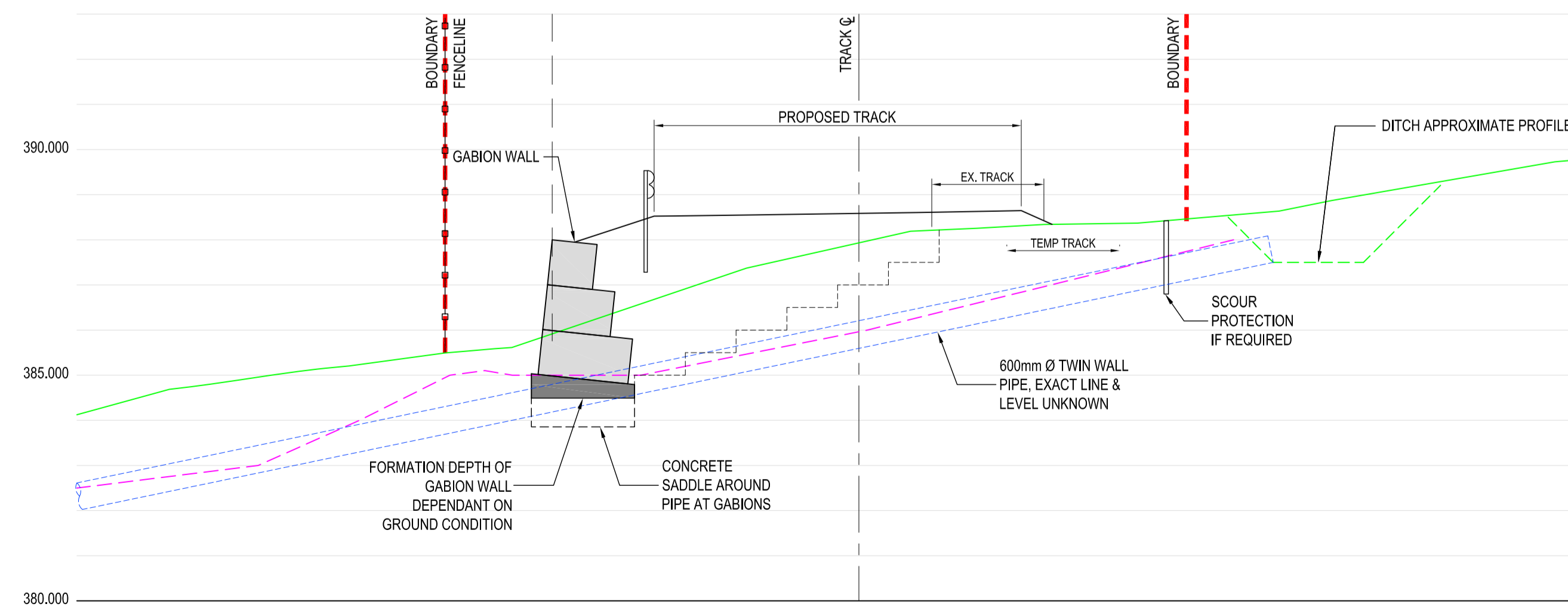
SECTION THROUGH CH 452.400 (TERMINATION OF GABION WALL)

--- ORIGINAL GROUND PROFILE (2010)
 --- EXISTING GROUND PROFILE (2011)



SECTION THROUGH CH 445.000

--- ORIGINAL GROUND PROFILE (2010)
 --- EXISTING GROUND PROFILE (2011)



SECTION THROUGH CULVERT Q

--- ORIGINAL GROUND PROFILE (2010)
 --- EXISTING GROUND PROFILE (2011)

- NOTES:
1. ALL DIMENSIONS ARE IN METRES UNLESS STATED OTHERWISE.
 2. ALL LEVELS ARE IN METRES UNLESS STATED OTHERWISE.
 3. ANY DESIGN PROPOSALS SHOWN ON THIS DRAWING ARE INDICATIVE ONLY & SUBJECT TO DETAILED DESIGN. FOR STATUS OF DESIGN PLEASE CHECK WITH DONALDSON ASSOCIATES' OFFICE.
 4. ALL WORKS ARE SUBJECT TO CHANGE FOLLOWING DETAILED CONSULTATION WITH THE ENVIRONMENT AGENCY & FOLLOWING DETAILED DESIGN, GROUND INVESTIGATION PROCESS & TOPOGRAPHICAL SURVEY.
 5. LEVELS SHOWN ARE A COMBINATION OF TOPOGRAPHICAL SURVEYS (2010 & 2011) & DIGITAL MAPPING DATA. A FULL TOPOGRAPHICAL SURVEY SHOULD BE UNDERTAKEN PRIOR TO DETAILED DESIGN.

A	NEW TRACK CENTRELINE ADJUSTED. SECTION @ CH437 ADDED.	MW	WT	WT	13.01.12
O	FIRST ISSUE	MW	PM	WT	
Rev.	Revision Description	Drn	Chkd	Appd	Date

Status: **FOR DISCUSSION**
NOT FOR CONSTRUCTION


 Eastfield,
 Church Street,
 Ultoxeter, Staffordshire
 Tel: 01889 563680
 Fax: 01889 562586
 E-Mail:
 tunnels@donaldsonassociates.com
 Website: www.donaldsonassociates.com

Client:


Project:
 REAPS MOSS WINDFARM

Title:
 SITE TRACKS LAYOUT
 PINCH POINT INDICATIVE CROSS SECTIONS

Drawn by:	MW	Designed by:	AB	Checked:	PM	
Date:	JAN 2012	Original Sheet Size:	A1	Approved:	WT	
Scales:	1:100					
Drawing No:	JR042 - 005				Revision	A